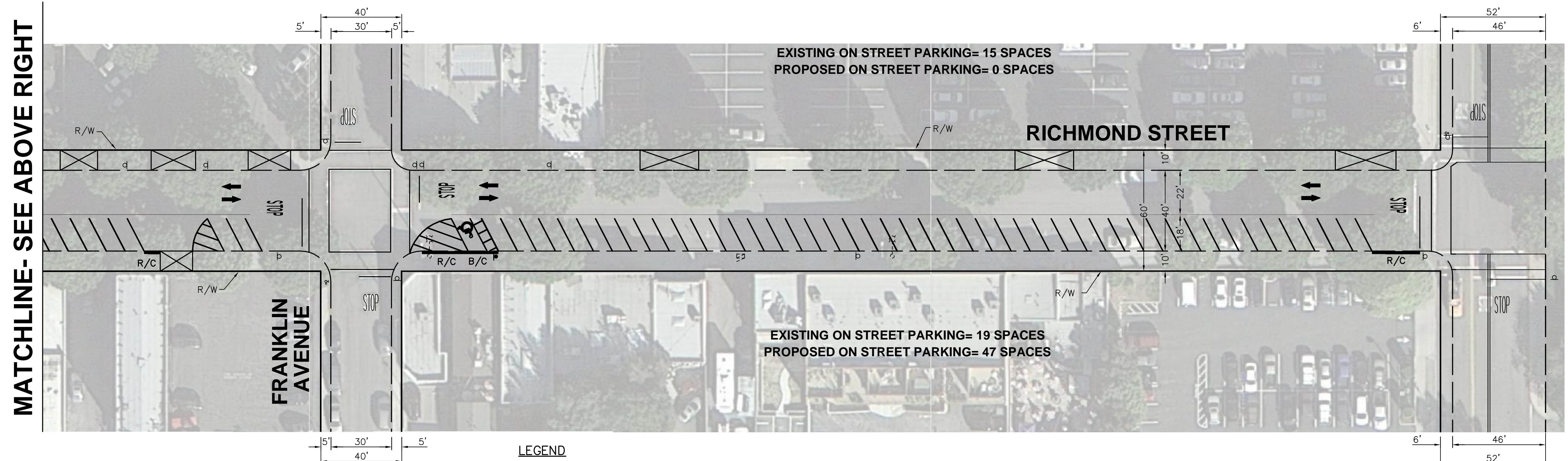
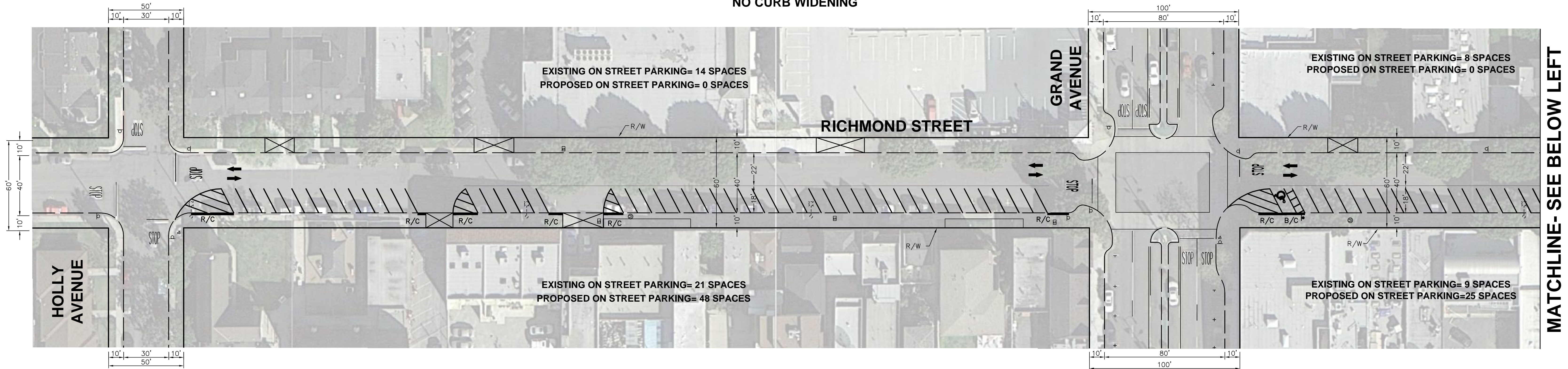


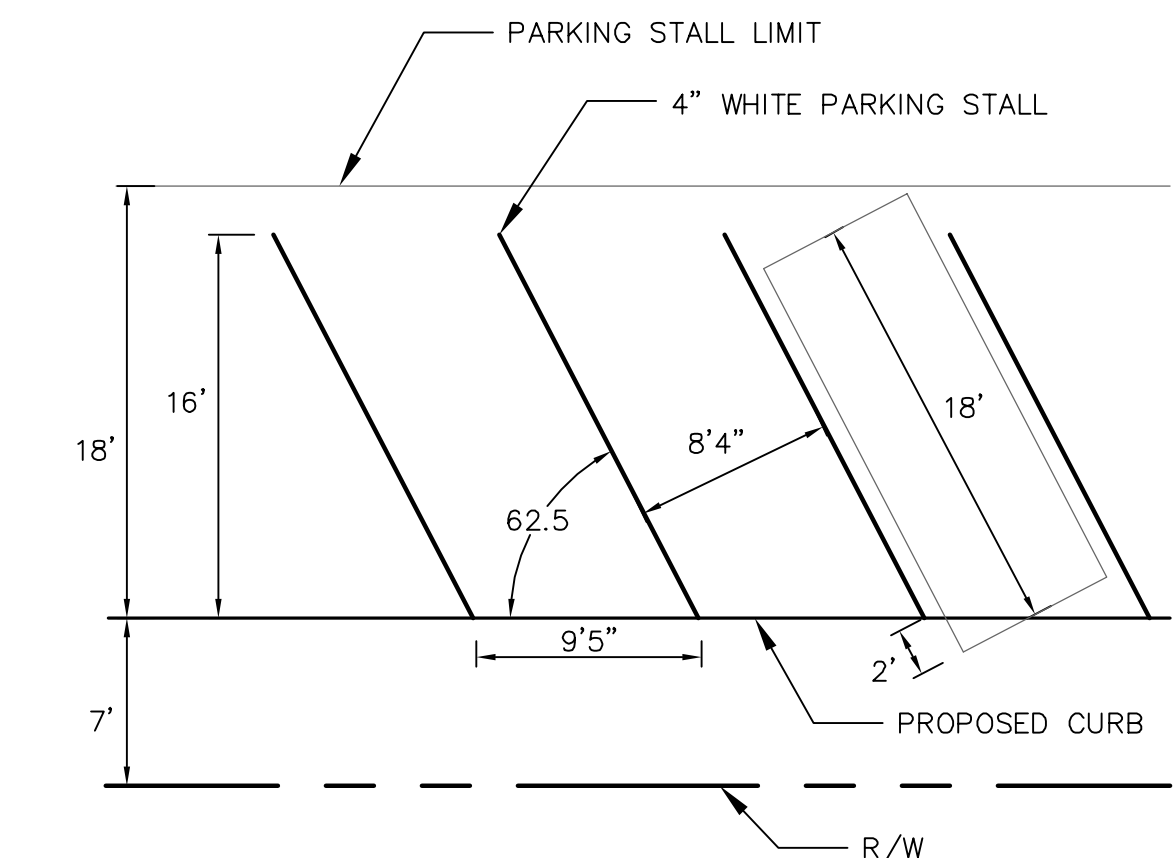
ALTERNATIVE 4- RICHMOND STREET

TWO-WAY TRAFFIC - SINGLE LOADED AT 62.5 DEGREES
NO CURB WIDENING



PARKING BREAKDOWN

EXISTING SPACES = 86
PROPOSED SPACES = 120
INCREASED CAPACITY = 40%

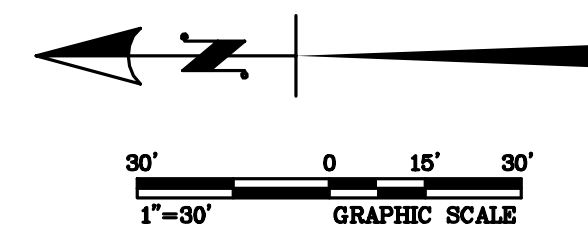


PARKING STALL DETAIL

NOT TO SCALE

LEGEND

1. = DRIVEWAY.
2. = EXISTING SIGN AND POST. PROTECT IN PLACE.
 = PROPOSED SIGN AND POST.
3. = EXISTING RED CURB MARKINGS TO REMAIN.
 = PROPOSED RED CURB MARKINGS.
4. = STREET LIGHT.
5. = PULL BOX.
6. = MANHOLE.
7. = CABINET.
8. = FIRE HYDRANT.
9. = TREE.
10. R/W = RIGHT OF WAY.
11. B/C = BLUE CURB.
12. Y/C = YELLOW CURB.



Last Revised: Thu, Jun 16, 2014 - 4:00pm Last Plotted: Thu, Jun 16, 2014 - 4:01pm Plotted By: amscmchz Drawing: J:\2013\B31145 El Segundo Downtown Study\Design\CD-RD-Alt_04.dwg